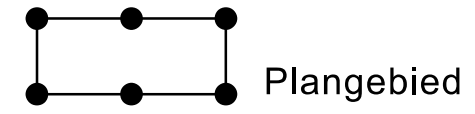


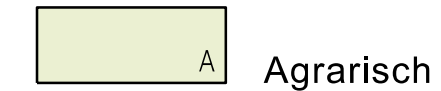


PLANGEBIED



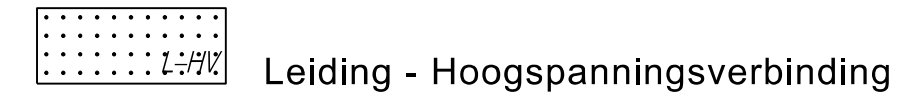
Plangebied

BESTEMMINGEN



Agrarisch

DUBBELBESTEMMINGEN



Leiding - Hoogspanningsverbinding

GEBIEDSAANDUIDINGEN



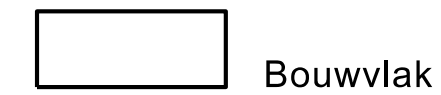
luchtvaartverkeerzone - lib

FUNCTIEAANDUIDINGEN



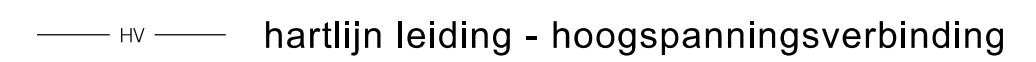
paardenfokkerij

BOUWVLAK



Bouwvlak

FIGUREN

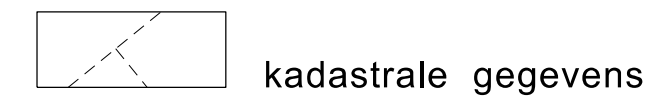


hartlijn leiding - hoogspanningsverbinding

VERKLARINGEN



GBKN-gegevens



kadastrale gegevens

bestemmingsplan
HOOFDDORP IJWEG TEGENOVER 732
 verbeelding



IDN: NL.IMRO.0394.BPGhfdIjwegtonr732-C001
 status: voorontwerp
 datum: 12-11-2012
 schaal: 1:2500
 papierformaat: A1+ (640 x 500 mm)
 blad: 1 van 1